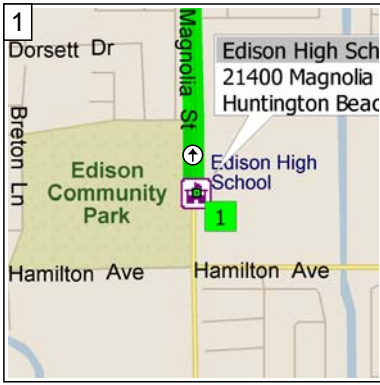


# Edison High School to Anaheim

14.4 miles; 27 minutes





9:00 AM 0.0 mi  
 Depart Edison High School [21400 Magnolia St, Huntington Beach, CA 92646] on Magnolia St (North) for 0.4 mi



9:01 AM 0.4 mi  
 Turn RIGHT (East) onto Atlanta Ave for 1.0 mi



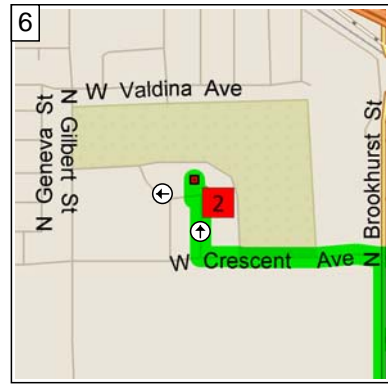
9:04 AM 1.4 mi  
 Turn LEFT (North) onto (S) Brookhurst St for 12.6 mi



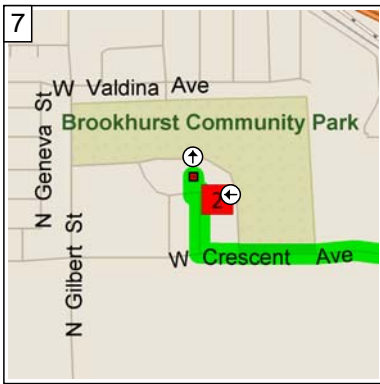
9:25 AM 14.0 mi  
 Turn LEFT (West) onto W Crescent Ave for 0.3 mi



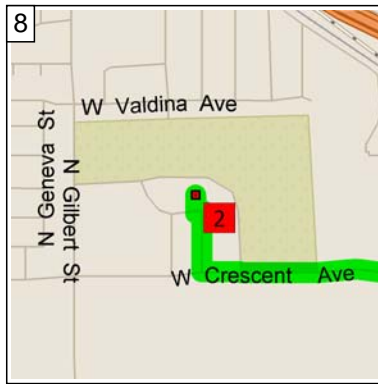
9:26 AM 14.3 mi  
 Turn RIGHT (North) onto N Alamo St for 174 yds



9:27 AM 14.4 mi  
 Turn LEFT (West) onto W Gramercy Ave for 10 yds



9:27 AM 14.4 mi  
 Turn RIGHT (North) onto Local road(s) for 43 yds



9:27 AM 14.4 mi  
 Arrive Brookhurst Community Park