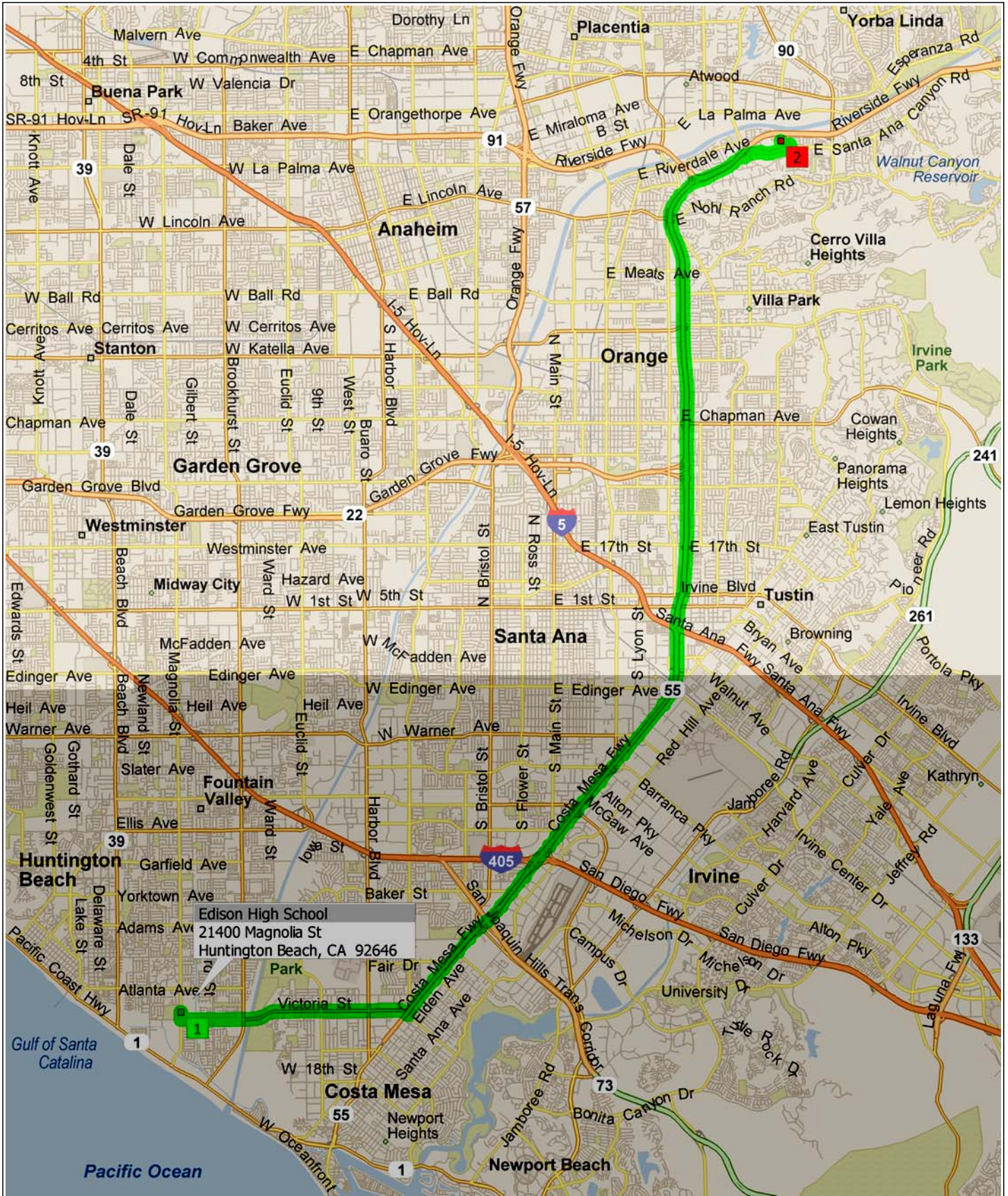
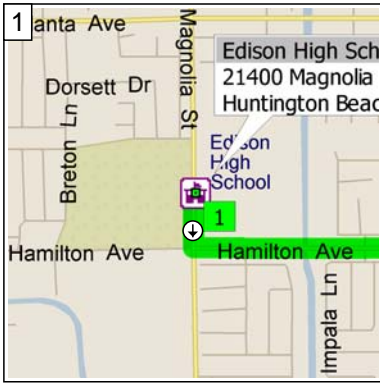


# Edison High School to Canyon Hills

20.8 miles; 33 minutes

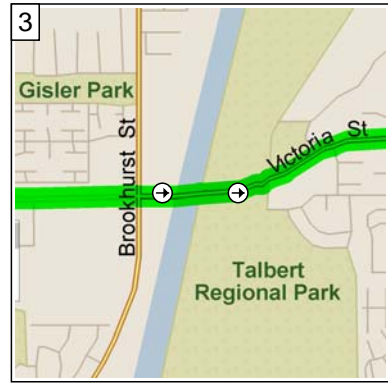




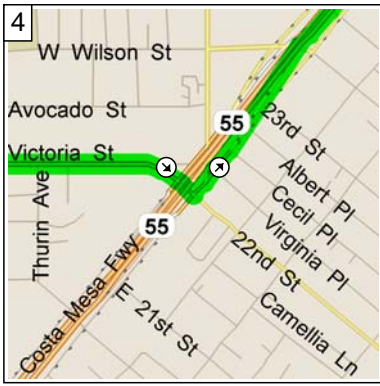
9:00 AM 0.0 mi  
 Depart Edison High School [21400 Magnolia St, Huntington Beach, CA 92646] on Magnolia St (South) for 0.1 mi



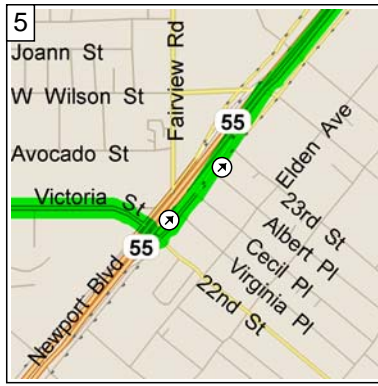
9:00 AM 0.1 mi  
 Turn LEFT (East) onto Hamilton Ave for 1.1 mi



9:03 AM 1.3 mi  
 Road name changes to Victoria St for 2.5 mi



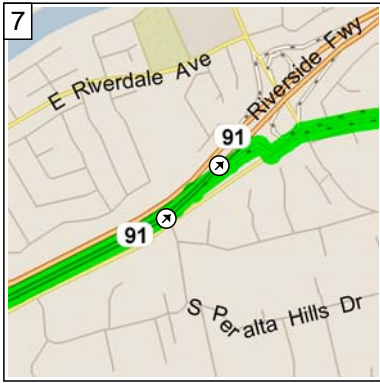
9:07 AM 3.8 mi  
 Turn LEFT (North-East) onto Newport Blvd for 0.1 mi



9:07 AM 3.9 mi  
 Take Ramp (LEFT) onto SR-55 [Costa Mesa Fwy] for 14.9 mi



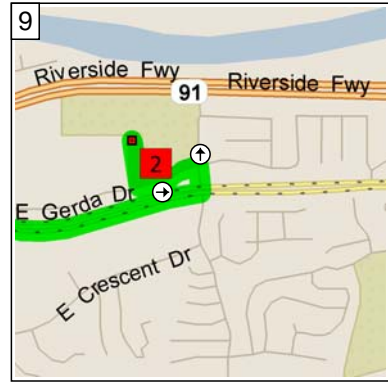
9:27 AM 18.8 mi  
 Take Ramp onto SR-91 [Riverside Fwy] for 0.7 mi towards CA-91 / Riverside



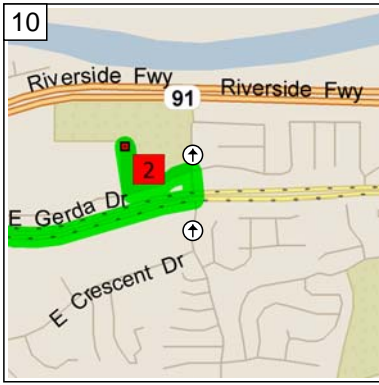
9:28 AM 19.5 mi  
 Turn RIGHT onto Ramp for 0.2 mi towards Lakeview Ave



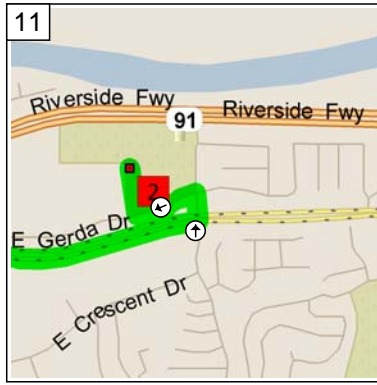
9:29 AM 19.7 mi  
 Bear LEFT (East) onto E Santa Ana Canyon Rd for 0.8 mi



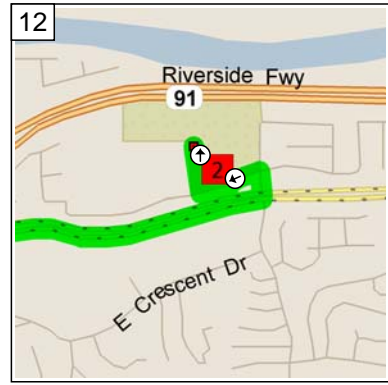
9:31 AM 20.5 mi  
 Turn LEFT (North) onto Local road(s) for 21 yds



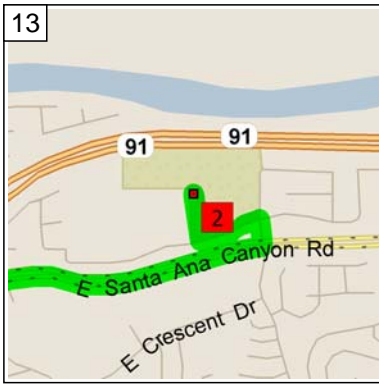
10  
9:32 AM 20.5 mi  
Road name changes to N Pinney Dr for 87 yds



11  
9:32 AM 20.5 mi  
Turn LEFT (West) onto E Gerda Dr for 0.1 mi



12  
9:33 AM 20.7 mi  
Turn RIGHT (North) onto Local road(s) for 174 yds



13  
9:33 AM 20.8 mi  
Arrive Peralta Canyon Park