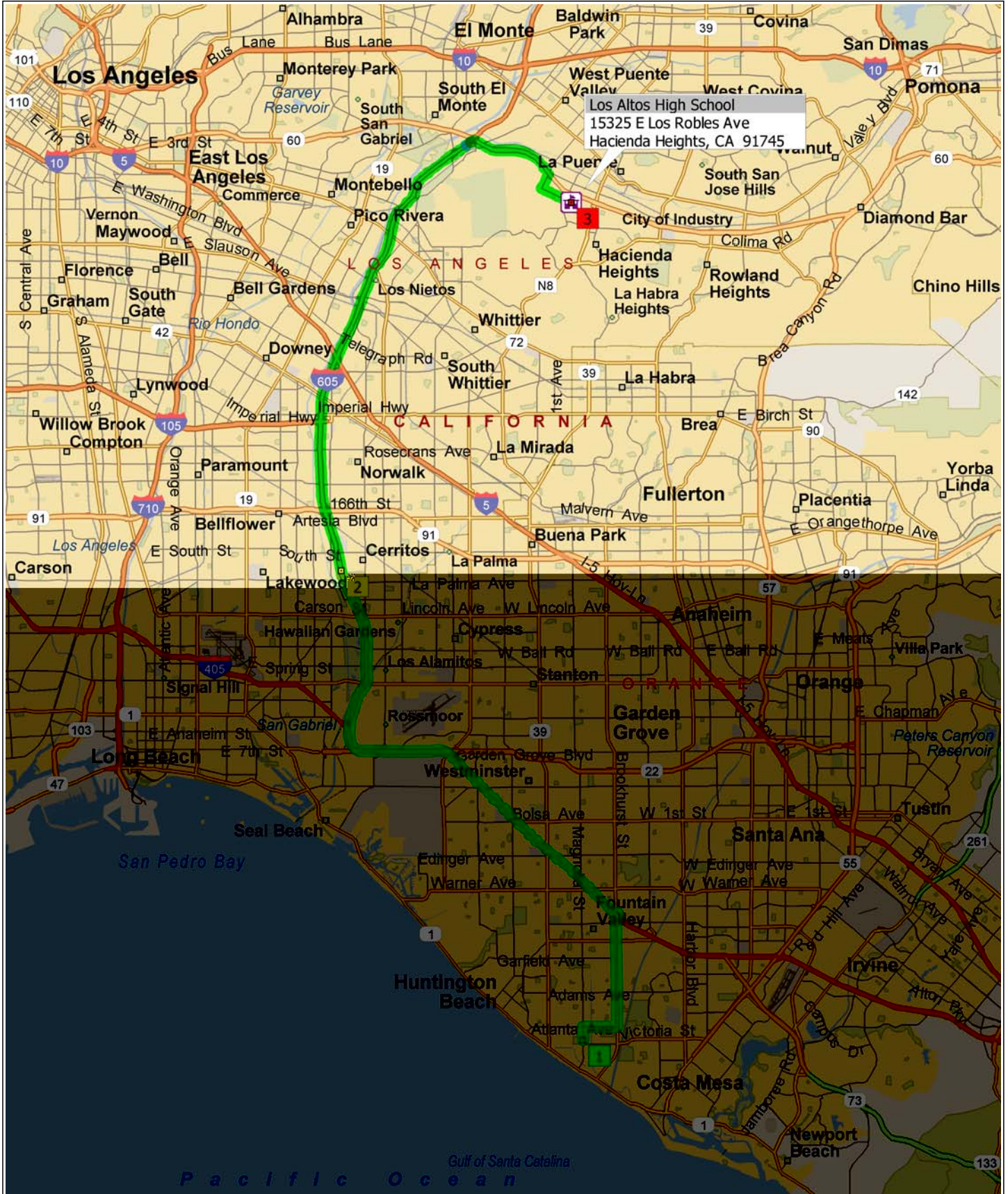


# Edison High School to Los Altos High School

38.2 miles; 51 minutes





9:00 AM 0.0 mi  
 Depart Edison High School [21400 Magnolia St, Huntington Beach, CA 92646] on Magnolia St (North) for 0.4 mi



9:01 AM 0.4 mi  
 Turn RIGHT (East) onto Atlanta Ave for 1.0 mi



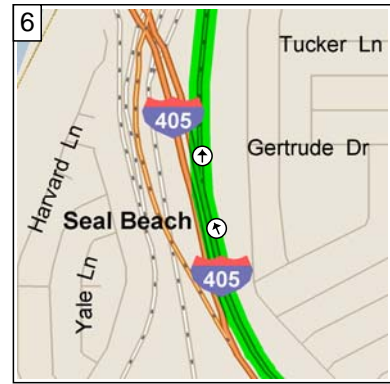
9:04 AM 1.4 mi  
 Turn LEFT (North) onto Brookhurst St for 3.3 mi



9:09 AM 4.7 mi  
 Bear RIGHT (North-East) onto Ramp for 0.2 mi towards I-405 / San Diego Fwy / Long Beach



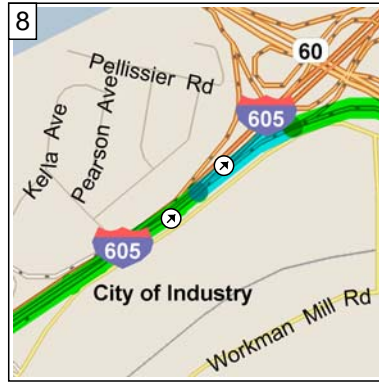
9:10 AM 4.9 mi  
 Take Ramp (LEFT) onto I-405 [San Diego Fwy] for 9.9 mi towards Freeway



9:19 AM 14.9 mi  
 Take Ramp (RIGHT) onto I-605 [San Gabriel River Fwy] for 5.2 mi towards I-605



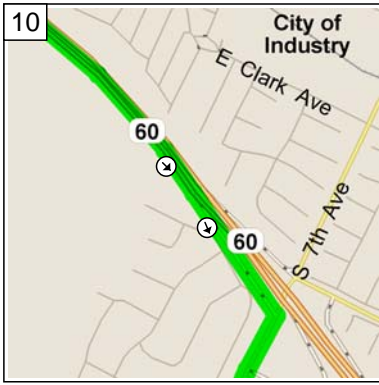
9:26 AM 20.0 mi  
 At near Cerritos, stay on I-605 [San Gabriel River Fwy] (North) for 13.9 mi



9:43 AM 33.9 mi  
 Turn RIGHT onto Ramp for 0.2 mi



9:43 AM 34.1 mi  
 Take Ramp (RIGHT) onto SR-60 [Pomona Fwy] for 2.4 mi towards CA-60 / Pomona Fwy / Pomona



9:46 AM 36.5 mi  
Turn RIGHT onto Ramp for 0.2 mi towards Seventh Ave South



9:47 AM 36.7 mi  
Bear RIGHT (South) onto S 7th Ave for 0.5 mi



9:49 AM 37.2 mi  
Turn LEFT (East) onto E Los Robles Ave for 1.0 mi



9:51 AM 38.2 mi  
Arrive Los Altos High School  
[15325 E Los Robles Ave,  
Hacienda Heights, CA 91745]