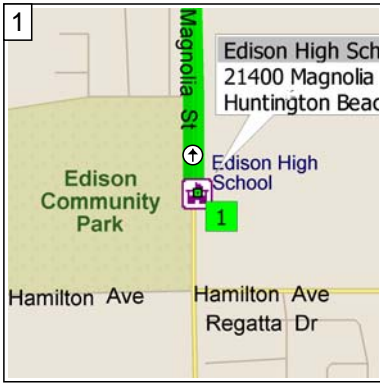


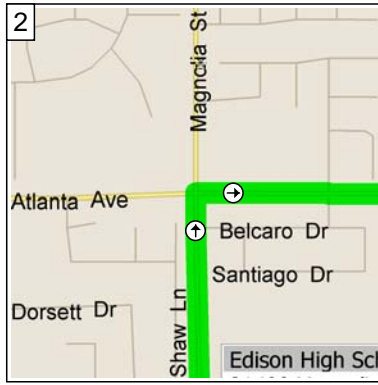
Edison High School to Montebello High School

33.0 miles; 44 minutes





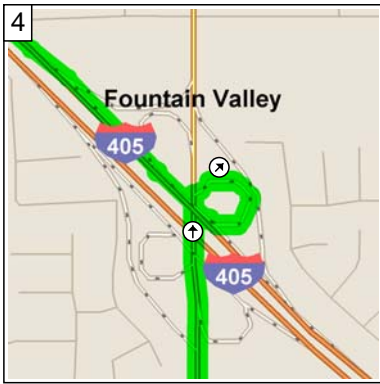
9:00 AM 0.0 mi
 Depart Edison High School [21400 Magnolia St, Huntington Beach, CA 92646] on Magnolia St (North) for 0.4 mi



9:01 AM 0.4 mi
 Turn RIGHT (East) onto Atlanta Ave for 1.0 mi



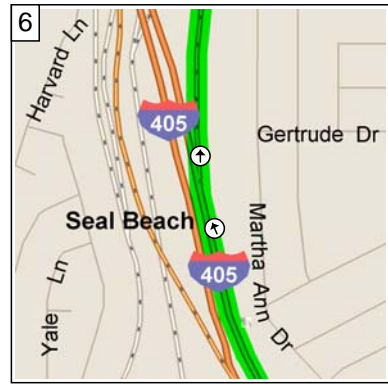
9:04 AM 1.4 mi
 Turn LEFT (North) onto Brookhurst St for 3.3 mi



9:09 AM 4.7 mi
 Bear RIGHT (North-East) onto Ramp for 0.2 mi towards I-405 / San Diego Fwy / Long Beach



9:10 AM 4.9 mi
 Take Ramp (LEFT) onto I-405 [San Diego Fwy] for 9.9 mi towards Freeway



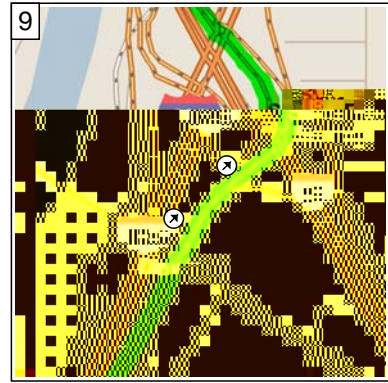
9:19 AM 14.9 mi
 Take Ramp (RIGHT) onto I-605 [San Gabriel River Fwy] for 10.9 mi towards I-605



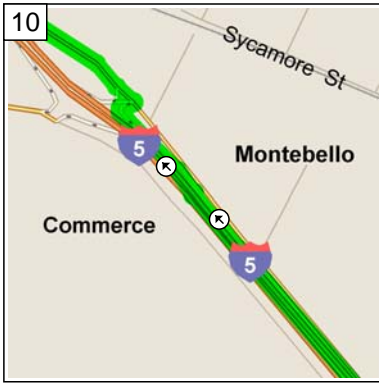
9:33 AM 25.7 mi
 Turn RIGHT onto Ramp for 0.1 mi towards I-5 / Santa Ana Fwy / Los Angeles / Santa Ana



9:33 AM 25.9 mi
 Keep LEFT to stay on Ramp for 0.4 mi towards I-5 / Santa Ana Fwy / Los Angeles / Santa Ana



9:34 AM 26.3 mi
 Take Ramp (LEFT) onto I-5 [Santa Ana Fwy] for 4.0 mi towards I-5 / Santa Ana Fwy / Los Angeles



10
9:39 AM 30.2 mi
Turn RIGHT onto Ramp for 0.2 mi towards Garfield Ave



11
9:39 AM 30.4 mi
Turn LEFT (North-West) onto Telegraph Rd for 0.2 mi



12
9:39 AM 30.6 mi
Turn RIGHT (North-East) onto (S) Garfield Ave for 1.9 mi



13
9:43 AM 32.5 mi
Turn RIGHT (East) onto SR-72 [W Whittier Blvd] for 0.4 mi



14
9:44 AM 32.9 mi
Turn LEFT (North) onto N 21st St for 0.1 mi



15
9:44 AM 33.0 mi
Arrive Montebello High School [2100 W Cleveland Ave, Montebello, CA 90640]